











Exhibit G
Public Facilities Map

Exhibit G Public Facilities

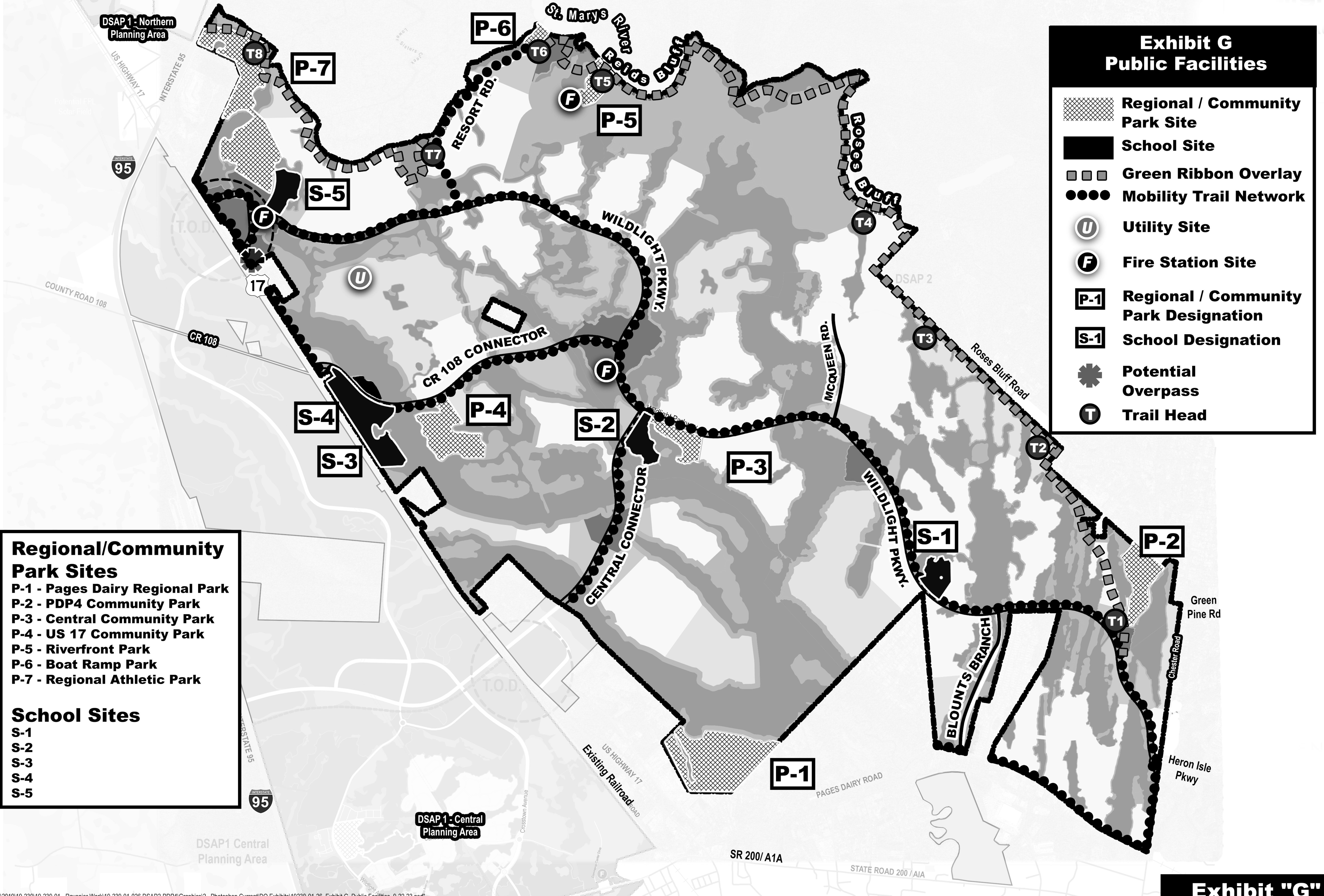
-  **Regional / Community Park Site**
-  **School Site**
-  **Green Ribbon Overlay**
-  **Mobility Trail Network**
-  **Utility Site**
-  **Fire Station Site**
-  **Regional / Community Park Designation**
-  **School Designation**
-  **Potential Overpass**
-  **Trail Head**

Regional/Community Park Sites

- P-1 - Pages Dairy Regional Park**
- P-2 - PDP4 Community Park**
- P-3 - Central Community Park**
- P-4 - US 17 Community Park**
- P-5 - Riverfront Park**
- P-6 - Boat Ramp Park**
- P-7 - Regional Athletic Park**

School Sites

- S-1**
- S-2**
- S-3**
- S-4**
- S-5**



*T:\2019\19-239\19-239-01 - Rayonier Work\19-239-01-026 DSAP2-PDP4\Graphics\2_Photoshop Current\DO Exhibits\19239-01-26_ Exhibit G_Public Facilities_ 9-22-23.psd