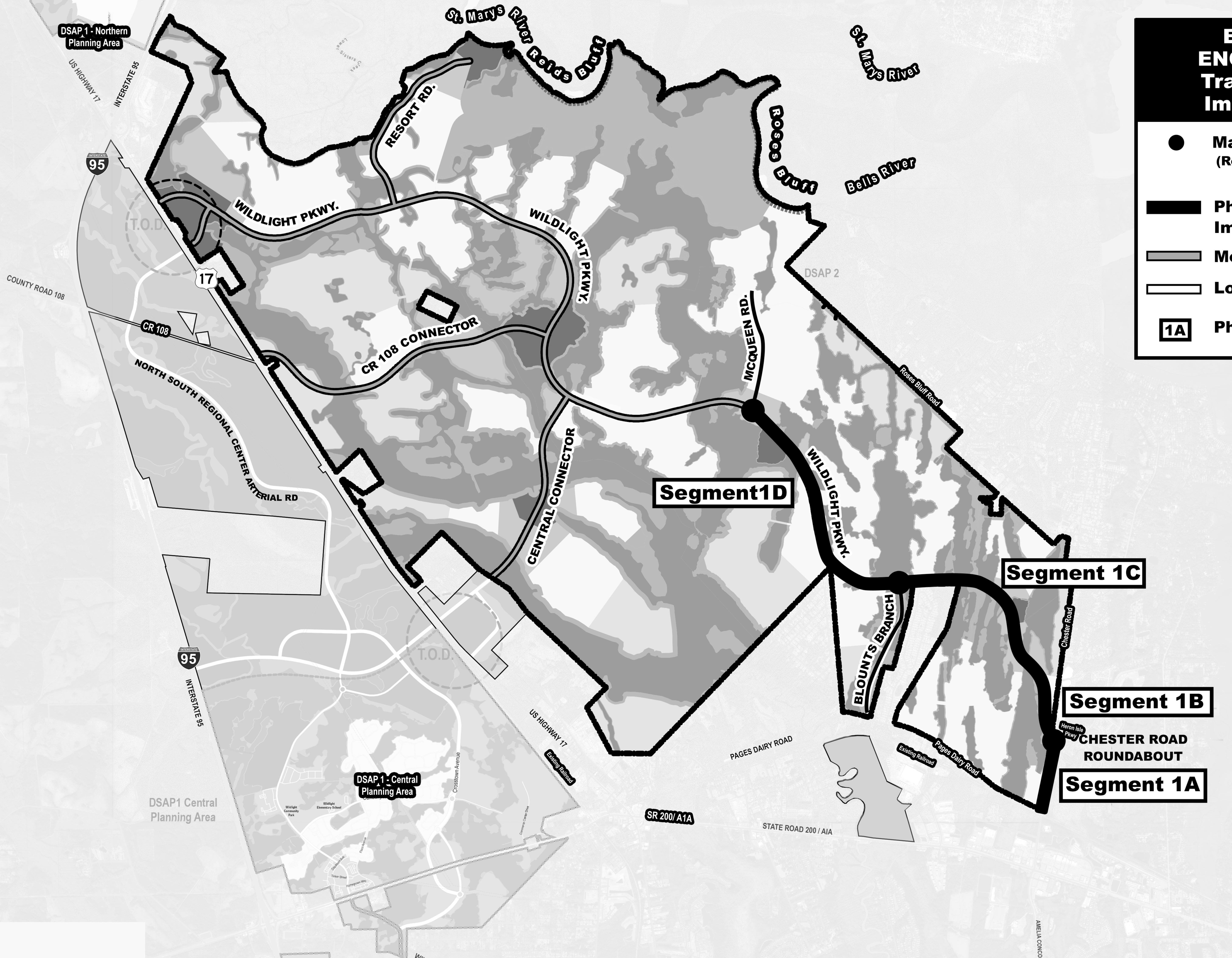


**Exhibit E-1 – E-4**

**DSAP 2 ENCPA Mobility Transportation Improvements Maps**

# Exhibit E-1 ENCPA Mobility Transportation Improvements

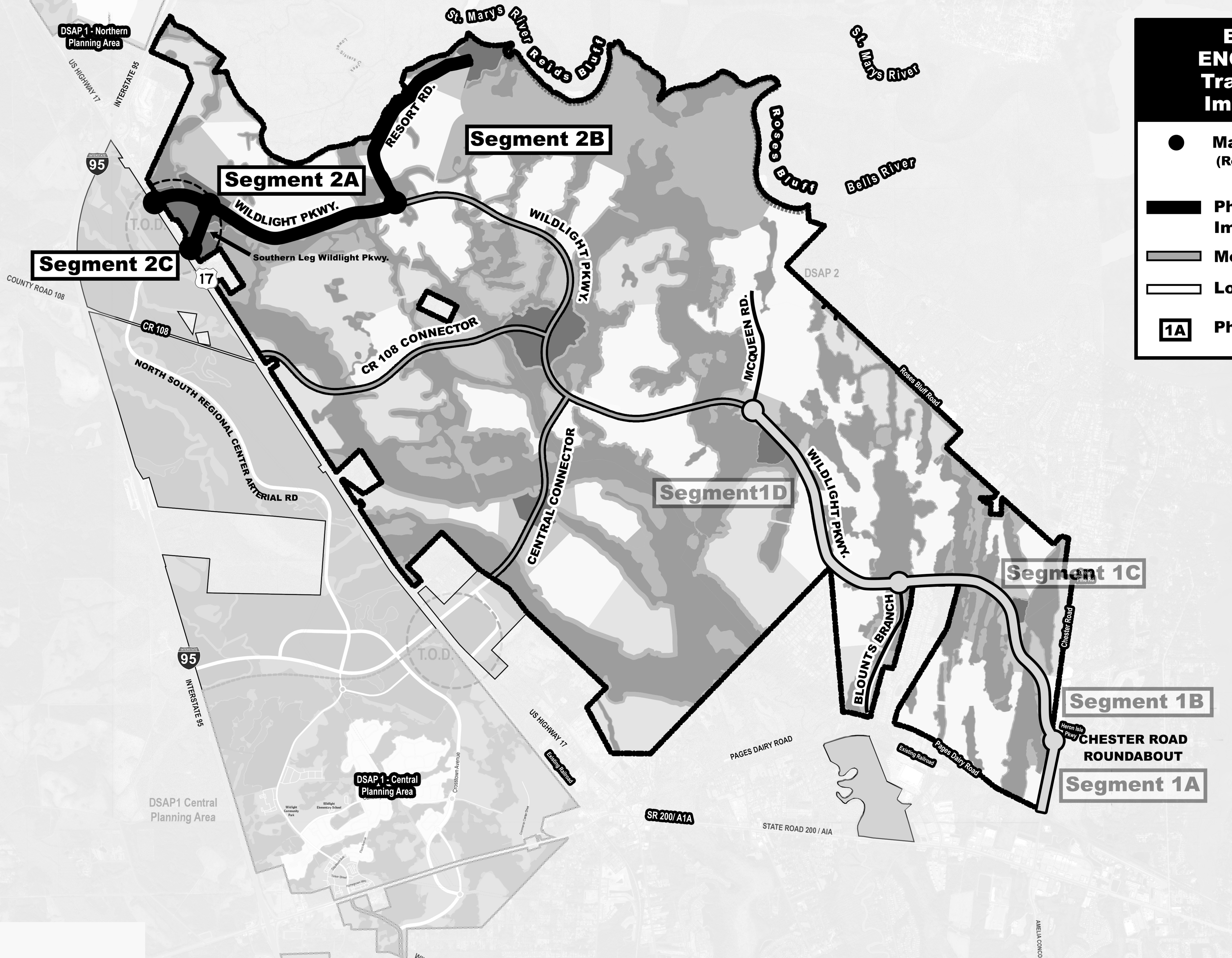
- Major Intersections (Roundabouts/Signals to be evaluated)
- ▬ Phased Mobility Improvement
- ▬ Mobility Network
- ▬ Local Roads
- 1A Phase and Segment



\*T:\2019\19-239\19-239-01 - Rayonier Work\19-239-01-026 DSAP2-PDP4\Graphics\2\_Photoshop Current\DO Exhibits\19239-01-26\_Exhibit E Base\_9-22-23.psd\*

# Exhibit E-2 ENCPA Mobility Transportation Improvements

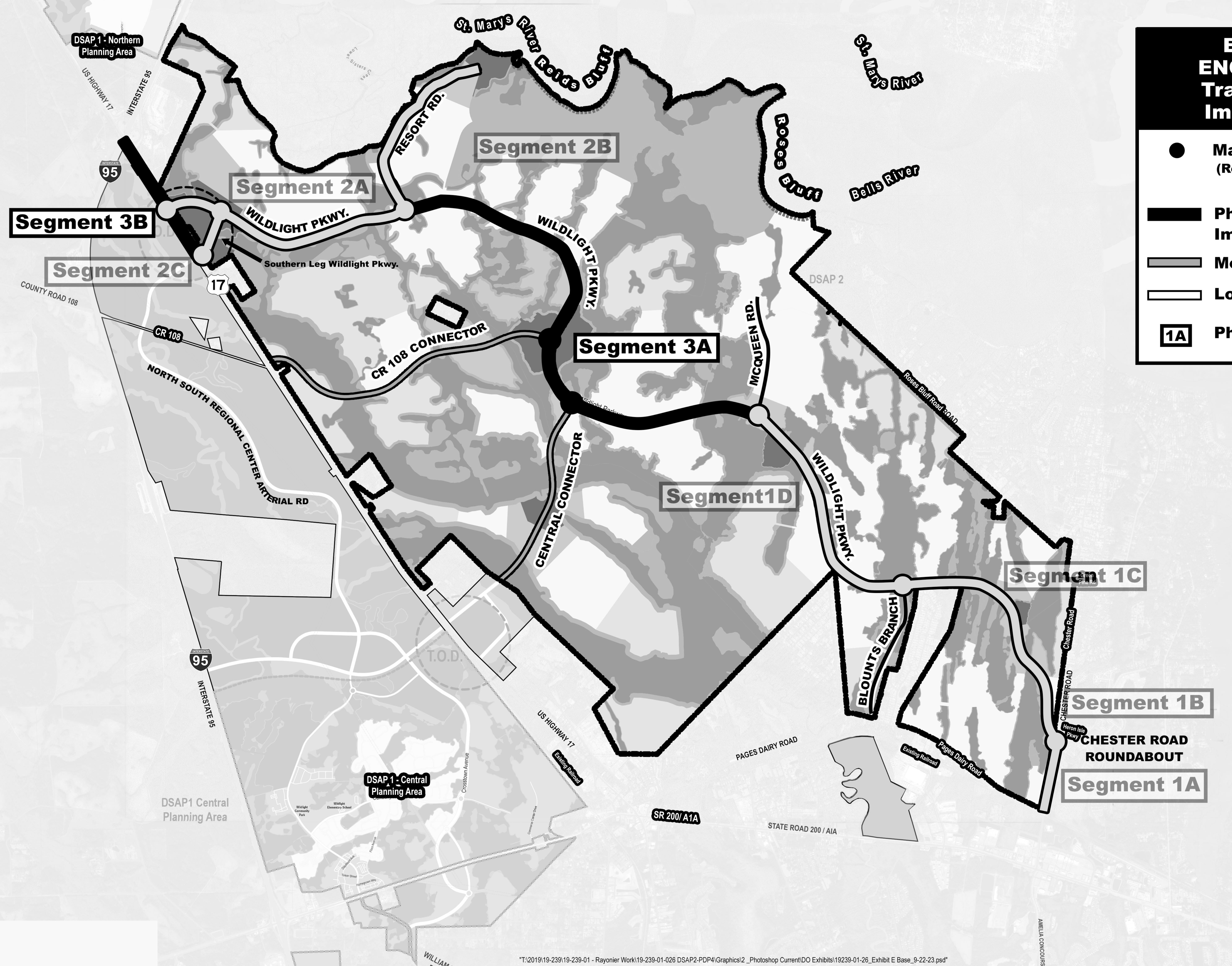
- Major Intersections (Roundabouts/Signals to be evaluated)
- ▬ Phased Mobility Improvement
- ▬ Mobility Network
- ▬ Local Roads
- 1A Phase and Segment



\*T:\2019\19-239\19-239-01 - Rayonier Work\19-239-01-026 DSAP2-PDP4\Graphics\2\_Photoshop Current\DO Exhibits\19239-01-26\_Exhibit E Base\_9-22-23.psd

# Exhibit E-3 ENCPA Mobility Transportation Improvements

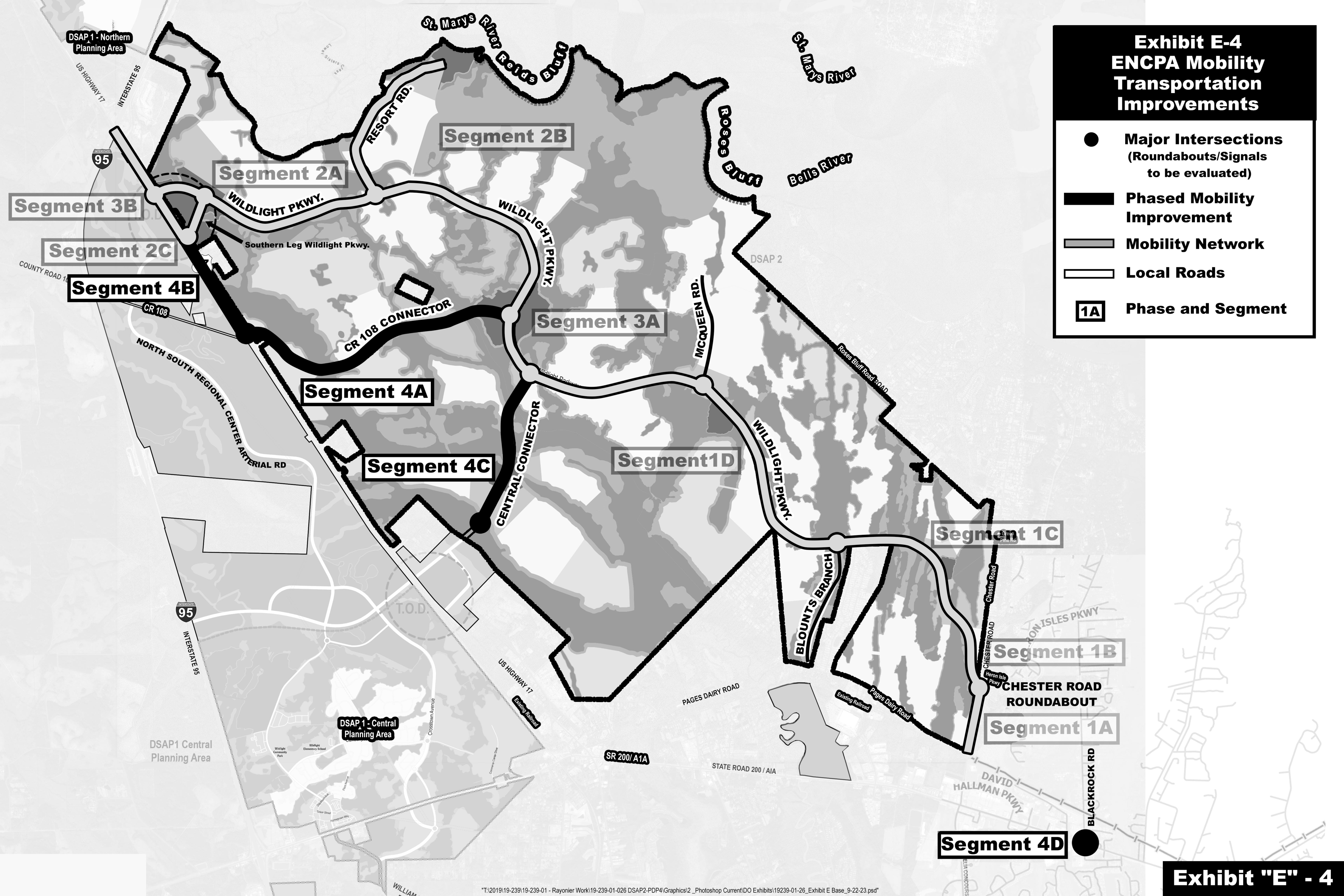
- Major Intersections (Roundabouts/Signals to be evaluated)
- ▬ Phased Mobility Improvement
- ▬ Mobility Network
- ▬ Local Roads
- 1A Phase and Segment



\*T:\2019\19-239\19-239-01 - Rayonier Work\19-239-01-026 DSAP2-PDP4\Graphics\2\_Photoshop Current\DO Exhibits\19239-01-26\_Exhibit E Base\_9-22-23.psd\*

# Exhibit E-4 ENCPA Mobility Transportation Improvements

- Major Intersections (Roundabouts/Signals to be evaluated)
- ▬ Phased Mobility Improvement
- ▬ Mobility Network
- ▬ Local Roads
- 1A Phase and Segment



\*T:\2019\19-239\19-239-01 - Rayonier Work\19-239-01-026 DSAP2-PDP4\Graphics\2\_Photoshop Current\DO Exhibits\19239-01-26\_Exhibit E Base\_9-22-23.psd\*